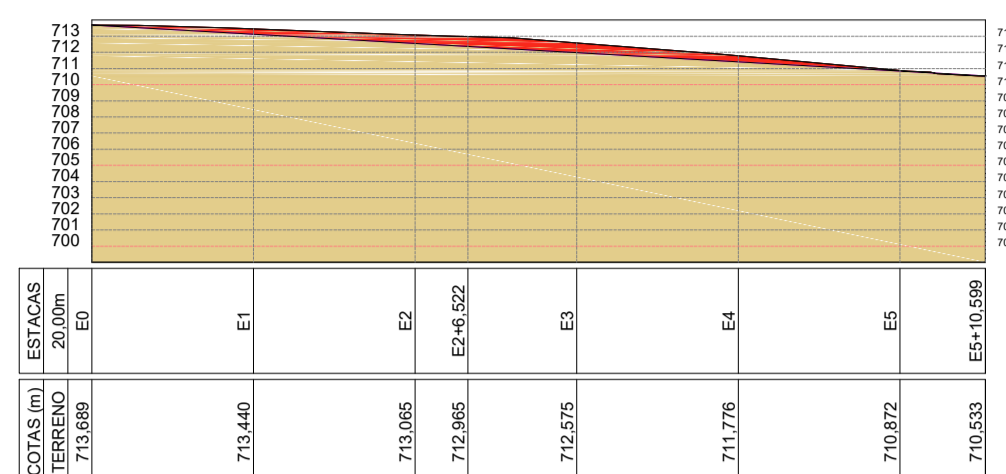
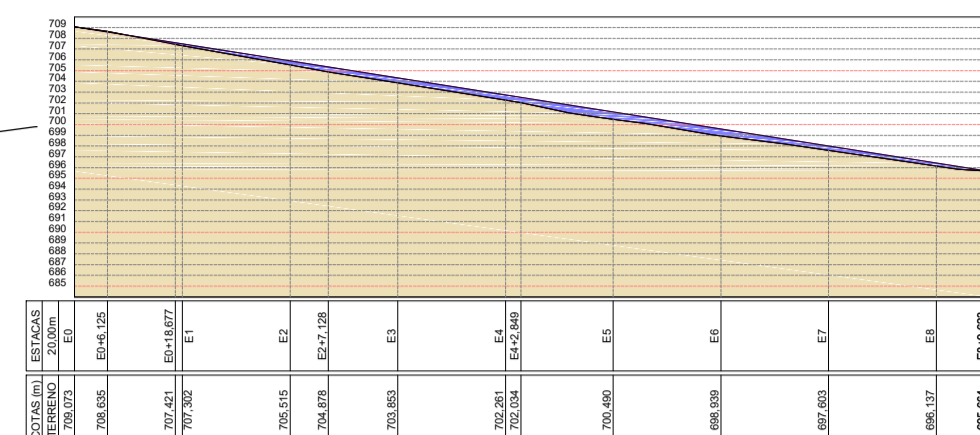


Perfil Longitudinal - Rua Vereador Alfredo Cazzuni



Área da Rua Professor Alvino Parmagnani
1.493,62 m²

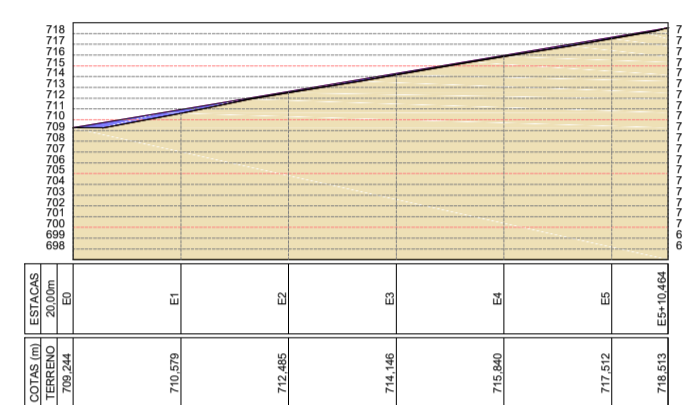
Perfil Longitudinal - Rua Professor Alvino Parmagnani



Área da Rua Saul Conci
6.120,82 m²

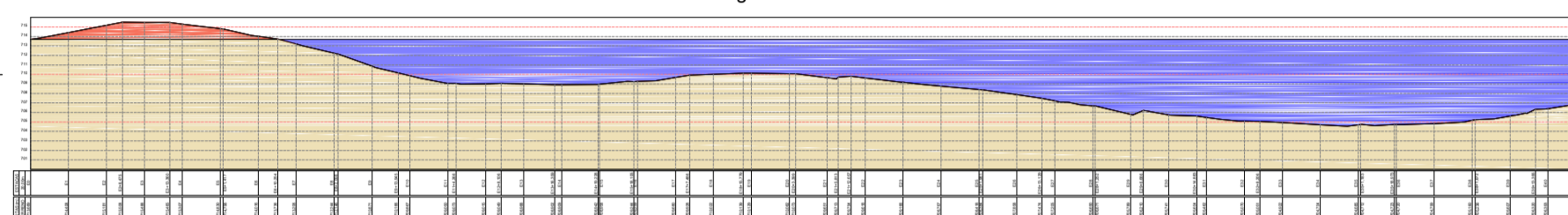
Área da Rua Vereador Alfredo Cazzuni
835,36 m²

Perfil Longitudinal - Rua Brasil

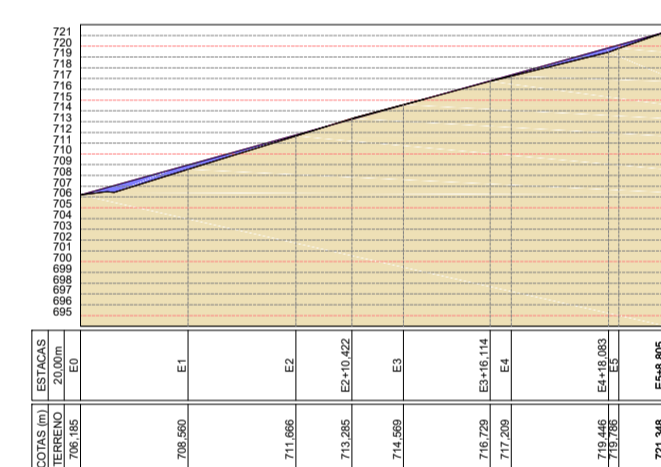


Área da Rua Brasil
899,41 m²

Perfil Longitudinal - Rua Saul Conci



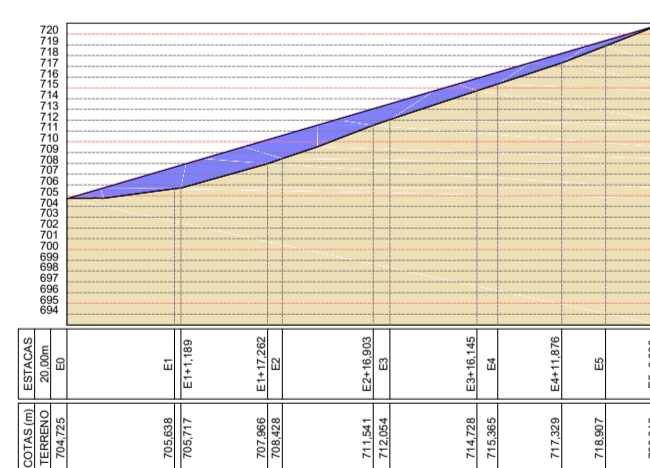
Perfil Longitudinal - Rua Olinto Zambonato



Área da Rua Olinto Zambonato
1.022,01 m²

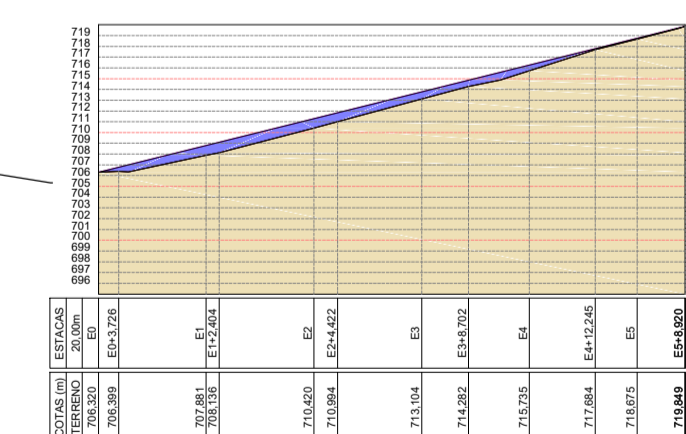
Área da Rua Getúlio Vargas
980,18 m²

Perfil Longitudinal - Rua Getúlio Vargas

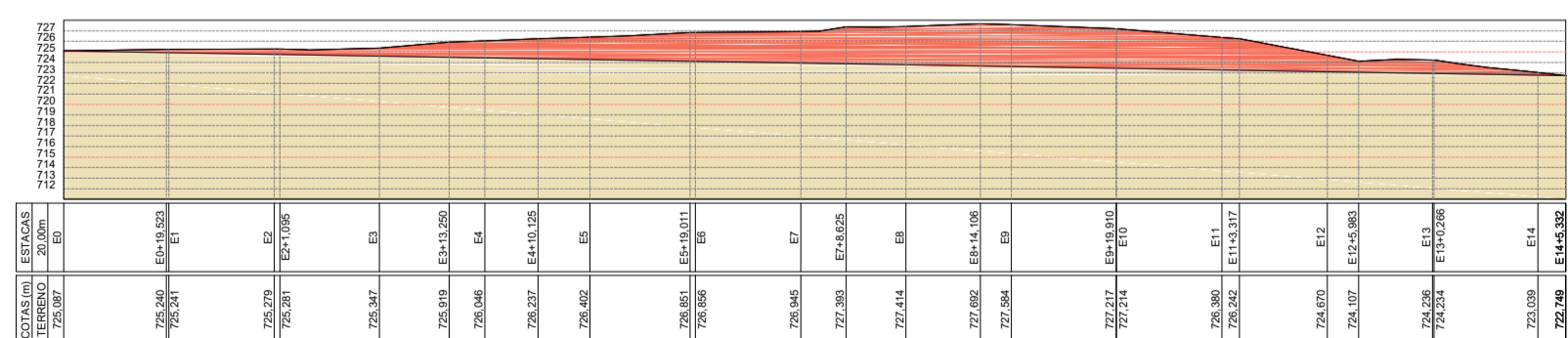


Área da Rua Tiradentes
908,31 m²

Perfil Longitudinal - Rua Tiradentes



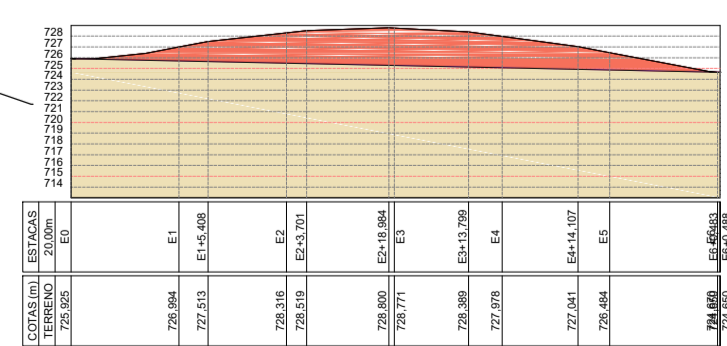
Perfil Longitudinal - Rua da Matriz



Área da Rua da Matriz
2.853,66 m²

Área da Rua José Pelin
1.181,45 m²

Perfil Longitudinal - Rua José Pelin



Serviço:	Levantamento topográfico de ruas	
Local:	Faxinalzinho/RS	Responsável Técnico:
Interessado:	Prefeitura Municipal de Faxinalzinho	
Escala:	1:1400	
Data:	05/06/2018	
GELSO L. J. GRANDO Engenheiro Civil CREA RS 059.240-D		